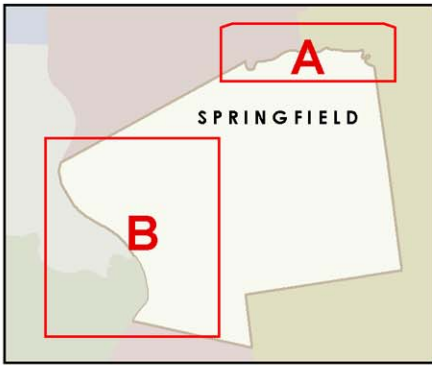


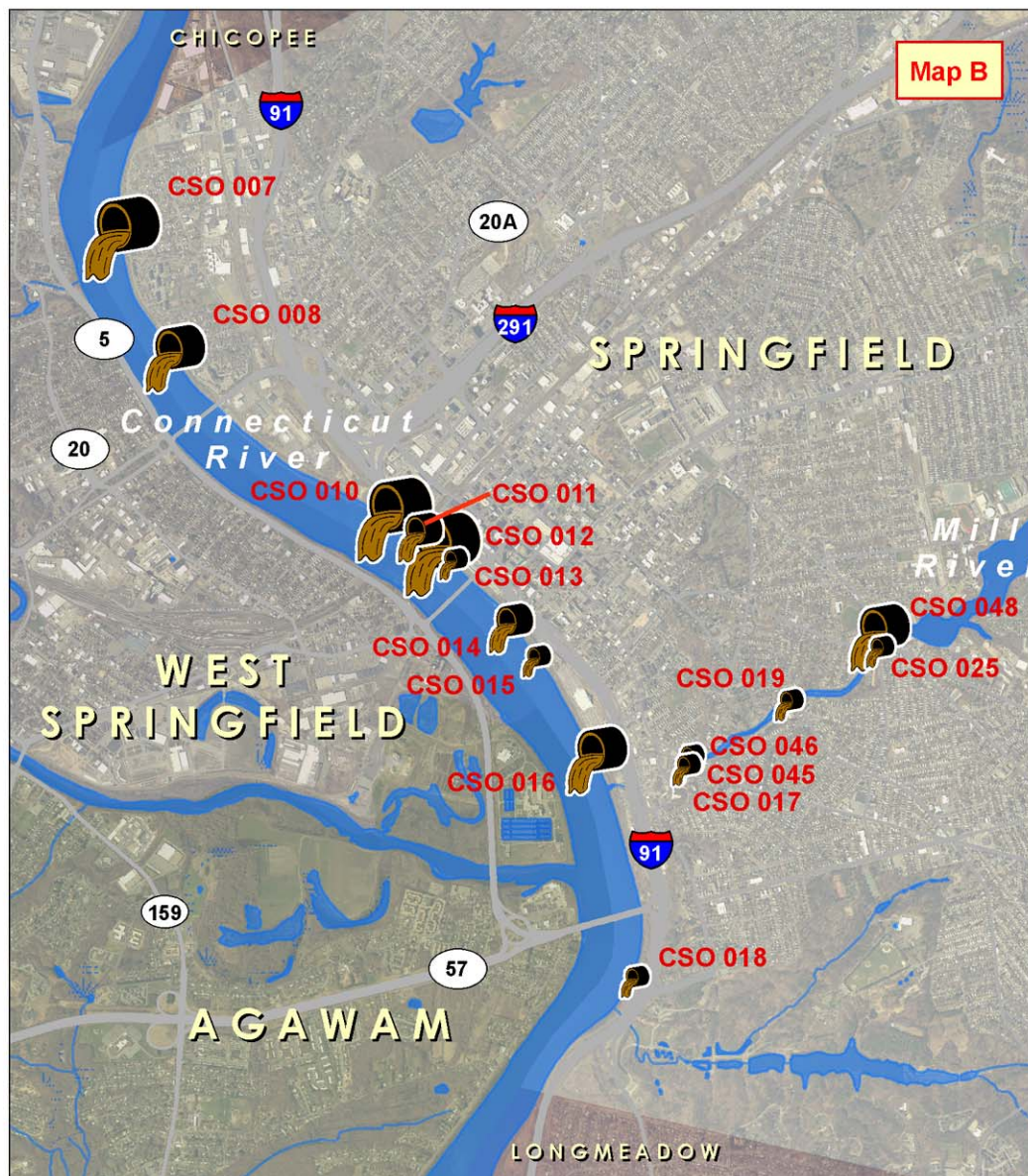
CSOs in Springfield, MA



Maps of Springfield CSOs

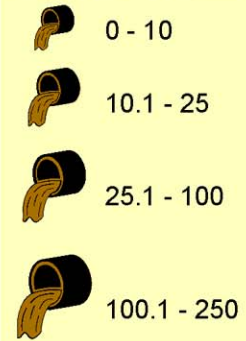
Map A:
Chicopee River CSOs

Map B:
Connecticut River CSOs



LEGEND

CSO discharge
millions of gallons per year



DISCHARGE

(millions of gallons/year)

Chicopee = 472 MGY

Holyoke = 196 MGY

Springfield = 376 MGY

TOTAL = 1.038 billion gallons/year

NUMBER OF CSO ACTIVATIONS

Chicopee = unknown, max of 77 per CSO

Holyoke = 536/year, 10-68 per CSO

Springfield = 778/year, 8-75 per CSO



August 6, 2008

